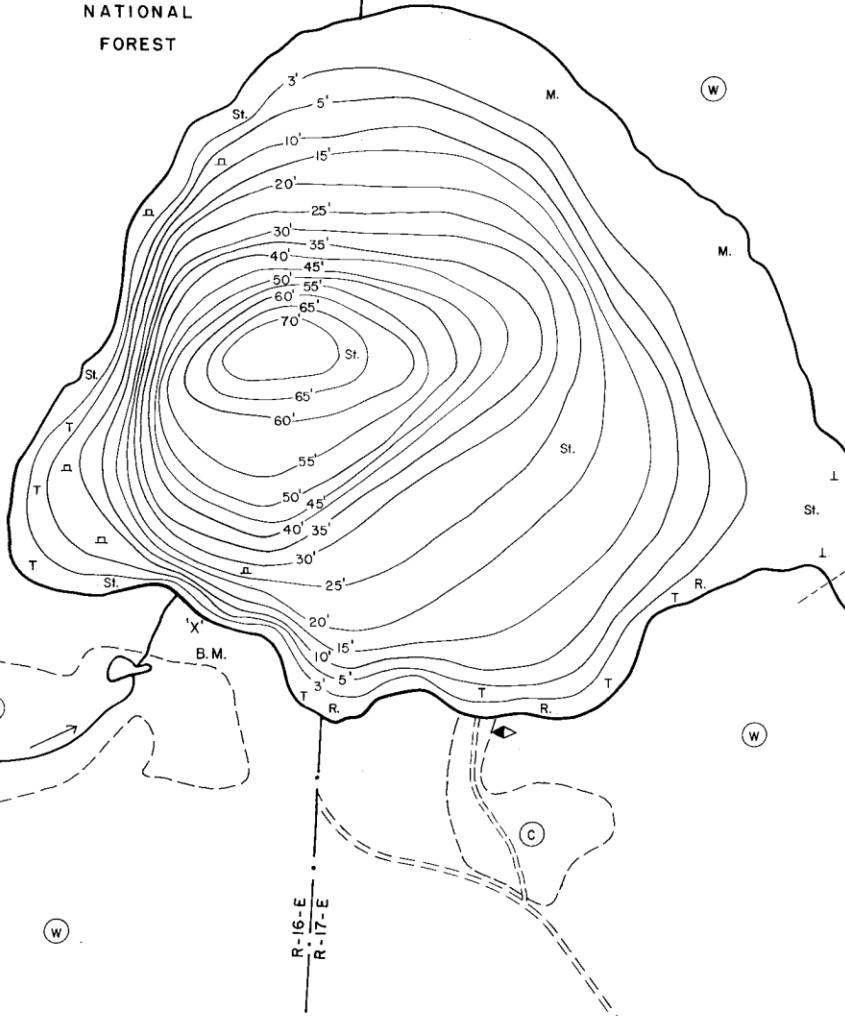
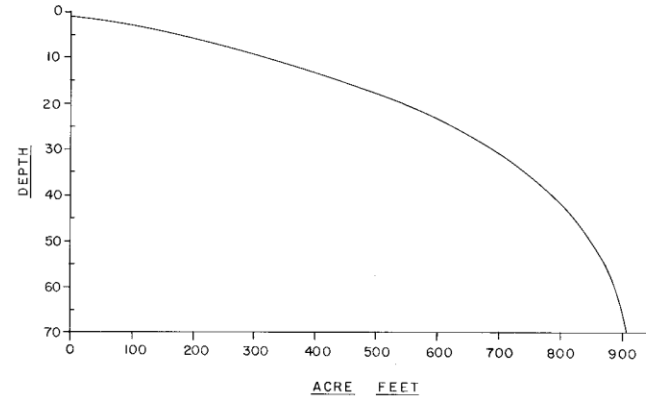


NICOLET  
NATIONAL  
FOREST



Sec. 13  
Sec. 18

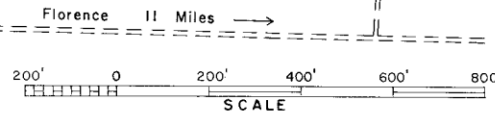


B.M. "X" is a spike in a birch tree along shoreline on East side of creek inlet on Southwest side of lake.

Assumed elevation = 100.00'  
Water level = 93.30'

EQUIPMENT RECORDING SONAR MAPPED JUNE 1974

TOPOGRAPHIC SYMBOLS		LAKE BOTTOM SYMBOLS	
		MONTH	YEAR
(B) Brush	Steep slope	P. Peat	B. Boulders
(PW) Partially wooded	~ Indefinite shoreline	Mk. Muck	⊙ Stumps & Snags
(W) Wooded	Marsh	C. Clay	⊙ Rock danger to navigation
(C) Cleared	o Spring	M. Marl	T. Submergent vegetation
(P) Pastured	~ Intermittent stream	Sd. Sand	⊥ Emergent vegetation
(A) Agricultural	~ Permanent inlet	St. Silt	⊥ Floating vegetation
B.M. Bench Mark	~ Permanent outlet	Gr. Gravel	⊥ Brush shelters
■ Dwelling	⊥ Dam	R. Rubble	
■ Resort	D.N.R. State owned land	Bc. Bedrock	
■ Camp			



Access Access with Parking Boat Livery  
 Drawn by: J. A. Koppa  
 Field work by: D. Boese, R. Thrun

SPECIES OF FISH	Abundance		
	Abundant	Common	Present
Muskie			
N. Pike			X
Walleye			X
L. M. Bass	X		
S. M. Bass	X		
Panfish	X		
Trout	X		

WATER AREA 44 ACRES  
 UNDER 3 FT. 22 %  
 OVER 20 FT. 42 %  
 MAX. DEPTH 72 FEET.  
 TOTAL ALK. 137 P.P.M.  
 VOLUME 904 ACRE FT.  
 MAIN SHORELINE 0.6 MI.  
 ISLAND SHORELINE 0 MI.